



LOWER SAN JOAQUIN

LEVEE DISTRICT

11704 W. Henry Miller Avenue, Dos Palos, CA (559) 400-2077
info@LSJLD.org www.lsjld.specialdistrict.org

NOTICE IS HEREBY BY GIVEN that on Tuesday, January 13, 2026, at 8:30 a.m., the Board of Directors of the Lower San Joaquin Levee District will meet in the Board Room of the Henry Miller Reclamation District office located at 11704 W. Henry Miller Ave, Dos Palos, California.

AGENDA

1. PLEDGE OF ALLEGIANCE
2. CORRECTIONS OR ADDITIONS
The Board will consider corrections or additions to the agenda for items requiring immediate action that have come to the Board's attention after the agenda has been posted.
3. APPROVAL OF MINUTES: Regular meeting of December 9, 2025, and October 14, 2025.
4. LEGAL COUNSEL'S REPORT
 - a. Legislation: Review and consider taking action.
 - b. Report on other legal matters affecting the District.
5. SUPERINTENDENTS REPORT
 - a. Maintenance Crew Activity
6. ACTION ITEMS
 - a. 2025 California Department of Water Resources Levee Inspections for the District. Review and consider taking action. <https://lsjld.specialdistrict.org/district-inspections>
7. SECRETARY-MANAGER'S REPORT
 - a. Flood Operations and District Updates.
 - b. DWR - Deferred Maintenance Program (DMP) Update.
 - c. DWR - Flood Maintenance Assistance Program (FMAP) Update.
 - d. DWR - Flood System Repair Program (FSRP) Update.
 - e. DWR – Regional Flood Management Plan (RFMP) Update.
8. BUDGET STATUS REPORT
 - a. Acknowledgment/Approval of claims for payment: Review and consider taking action.
9. OTHER BUSINESS
10. PUBLIC COMMENT: This is the time reserved for individuals to comment on Levee District business that is not on the agenda (Comments will be limited to 5 minutes; Discussions that would be longer than the 5-minute limit should be submitted for inclusion on the next regular agenda).
11. ADJOURNMENT

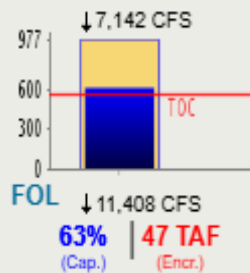
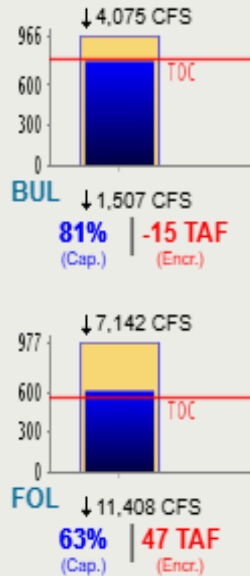
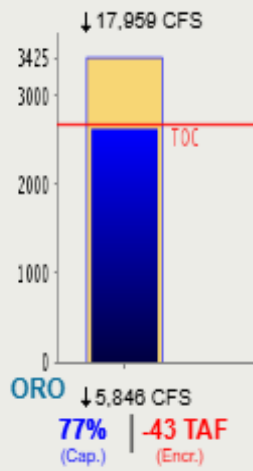
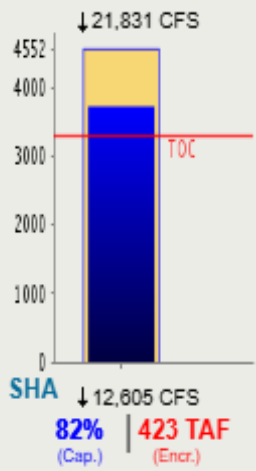
The Board will consider corrections or additions to the agenda for items requiring immediate action that have come to the Board's attention after the agenda was mailed. A person with a qualifying disability under the Americans with Disabilities Act may request that the District provide modification or accommodation for participation in any public meeting of the District. Requests for assistance and for agendas and agenda packets shall be made in person, by telephone (559-400-2077), or by written correspondence to the District at least twenty-four hours before a meeting.

TOP OF CONSERVATION CONDITIONS:

CENTRAL VALLEY AND RUSSIAN RIVER FLOOD CONTROL RESERVOIRS: 08-JAN-2026

Data as of Midnight: 08-Jan-2026

Change Date: 08-Jan-2026



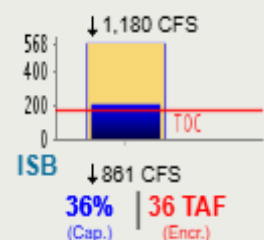
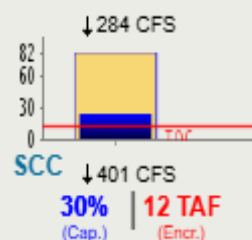
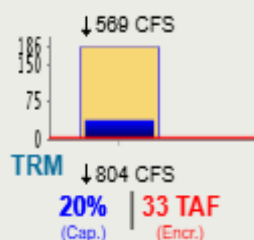
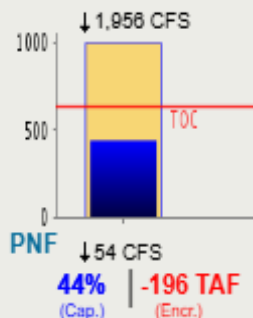
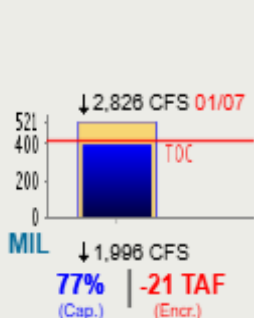
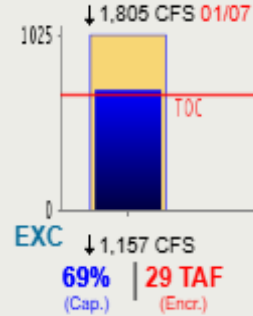
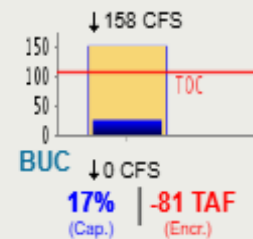
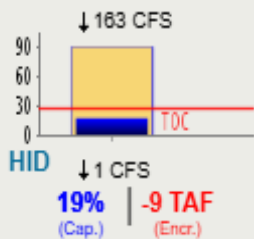
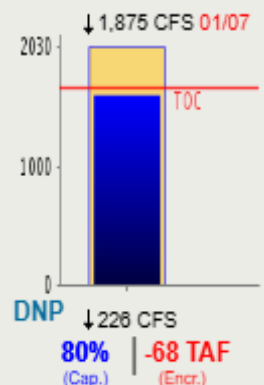
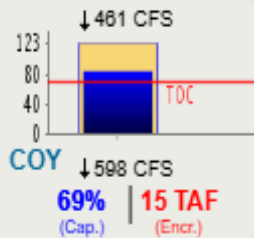
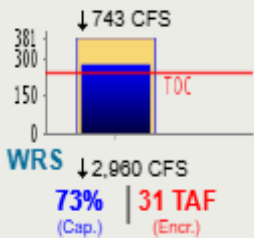
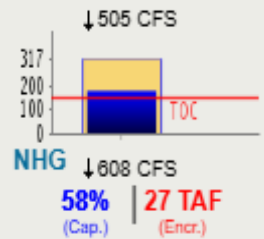
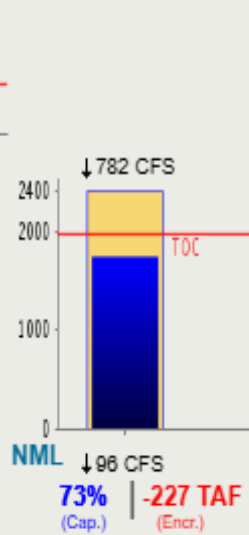
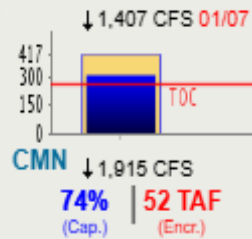
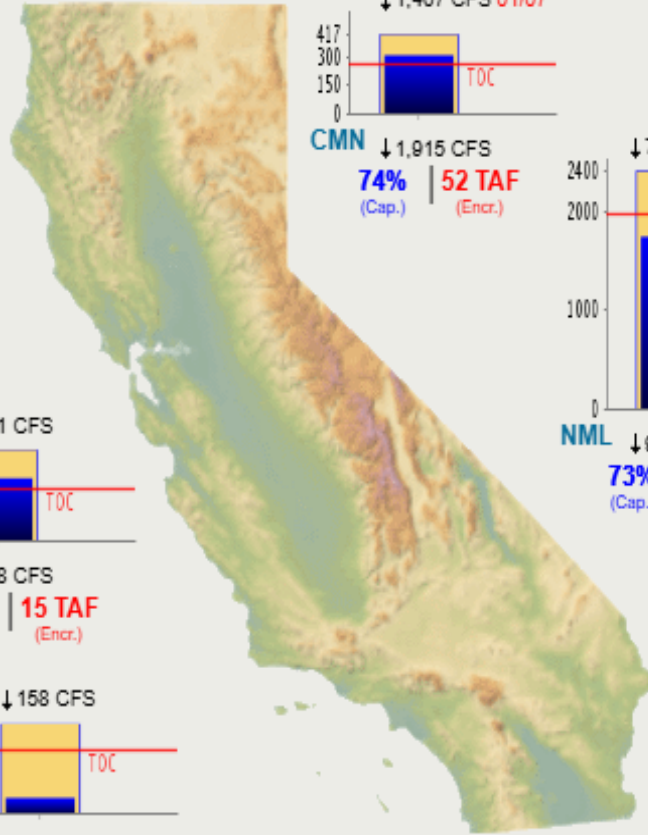
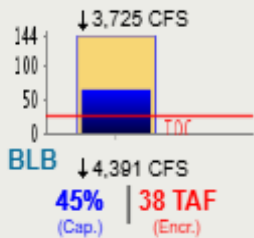
LEGEND

Blue Bar: Storage level for date

Gold Bar: Total reservoir capacity

Red Line: Top of Conservation (if available)

% of Capacity | (Click res. 3 char. code for details)



[Click to download printable version of current data.](#)

Report Generated: 09-Jan-2026 10:23 AM



December 2025

DAY	ELEV	STORAGE		COMPUTED* INFLOW C.F.S.	RELEASE - C.F.S.				EVAPORATION		PRECIP INCHES
		1000 ACRE-FEET			CANALS		RIVER		C.F.S.	INCHES	
		IN LAKE	CHANGE		MADERA	FRIANT-KERN	SPILL	OUTLET			
		309.0									
1	529.66	313.7	4.7	2,986	0	158	0	478	5	0.04	0.00
2	530.21	315.7	2.0	1,803	0	298	0	480	6	0.05	0.00
3	530.67	317.4	1.7	1,634	0	297	0	480	2	0.02	0.00
4	531.05	318.8	1.4	1,486	0	297	0	481	2	0.02	0.00
5	531.34	319.9	1.1	1,286	0	262	0	481	1	0.01	0.00
6	531.83	321.7	1.8	1,634	0	229	0	481	8	0.07	0.00
7	532.44	324.0	2.3	1,777	0	147	0	481	2	0.02	0.00
8	532.57	324.5	0.5	876	0	147	0	482	2	0.02	0.00
9	532.31	323.5	-1.0	189	0	196	0	482	1	0.01	0.00
10	531.95	322.1	-1.3	11	0	197	0	481	10	0.08	0.00
11	531.62	320.9	-1.2	72	0	197	0	481	11	0.09	0.00
12	532.51	324.2	3.3	2,363	0	197	0	491	4	0.03	0.01
13	532.91	325.7	1.5	1,451	0	196	0	501	0	0.00	0.00
14	533.09	326.4	0.7	1,039	0	196	0	501	2	0.02	0.00
15	533.20	326.8	0.4	906	0	196	0	502	0	0.00	0.00
16	533.23	326.9	0.1	756	0	196	0	502	1	0.01	0.00
17	533.02	326.1	-0.8	311	0	196	0	502	11	0.09	0.00
18	532.90	325.7	-0.4	473	0	196	0	501	2	0.02	0.00
19	532.89	325.7	0.0	705	0	229	0	494	1	0.01	0.00
20	532.90	325.7	0.0	907	0	392	0	491	5	0.04	0.00
21	533.33	327.3	1.6	1,705	0	392	0	487	12	0.10	0.00
22	533.80	329.1	1.8	1,771	0	391	0	481	7	0.06	0.00
23	534.22	330.7	1.6	1,691	0	391	0	481	20	0.16	0.87
24	535.41	335.2	4.5	3,053	0	309	0	441	25	0.20	0.81
25	536.70	340.1	4.9	3,114	0	195	0	418	11	0.09	0.67
26	538.31	346.3	6.2	3,768	0	193	0	417	19	0.15	0.00
27	539.46	350.8	4.5	2,859	0	176	0	415	4	0.03	0.00
28	540.55	355.1	4.3	2,750	0	175	0	415	3	0.02	0.00
29	541.49	358.8	3.7	2,461	0	174	0	415	4	0.03	0.00
30	542.22	361.7	2.9	2,053	0	174	0	416	4	0.03	0.00
31	542.92	364.5	2.8	2,032	0	221	0	405	1	0.01	0.42
TOTALS			55.6	49,922	0	7,210	0	14,564	186	1.53	2.78
ACRE-FEET			55,600	99,020	0	14,301	0	28,888	369		

Comments: * COMPUTED INFLOW IS THE SUM OF CHANGE IN STORAGE, RELEASES, PUMPING AND EVAPORATION

SUMMARY

Release (ACRE-FEET)				Precipitation	
Friant-Kern Canal	14,301	River at Friant	28,888	This month	2.78
Madera Canal	0	Total Releases	43,189	October 01, 2025 To date	8.33



January 2026

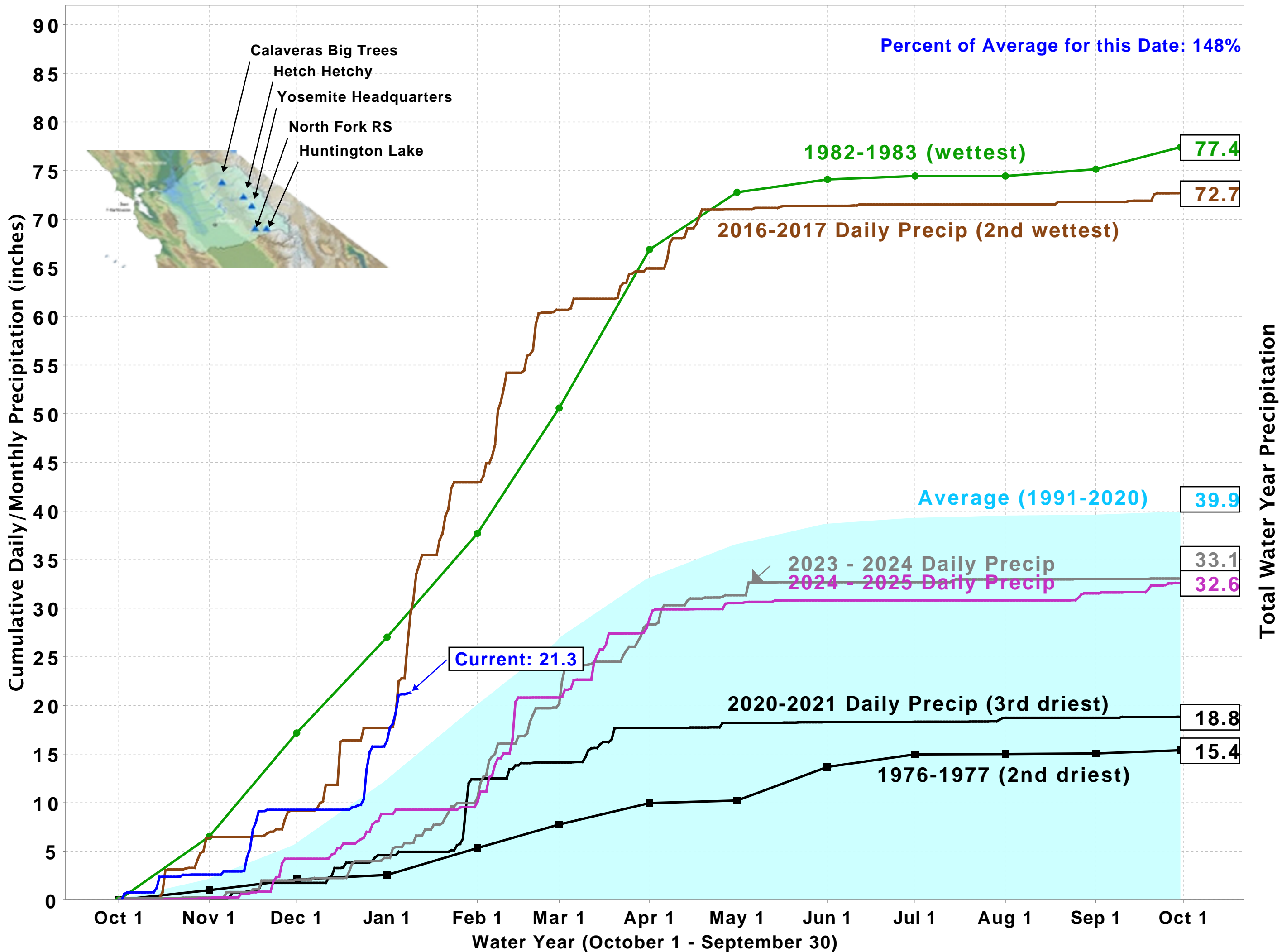
DAY	ELEV	STORAGE		COMPUTED* INFLOW C.F.S.	RELEASE - C.F.S.				EVAPORATION		PRECIP INCHES
		1000 ACRE-FEET			CANALS		RIVER		C.F.S.	INCHES	
		IN LAKE	CHANGE		MADERA	FRIANT-KERN	SPILL	OUTLET			
		364.5									
1	544.26	369.9	5.4	3,408	0	289	0	400	8	0.06	0.36
2	545.61	375.3	5.5	3,646	0	480	0	400	11	0.08	0.30
3	546.74	380.0	4.6	3,169	0	441	0	400	4	0.03	0.12
4	548.49	387.2	7.2	4,557	0	512	0	400	11	0.08	0.10
5	549.55	391.6	4.4	3,331	0	695	0	400	15	0.11	0.00
6	550.27	394.6	3.0	3,033	0	1,129	0	386	3	0.02	0.00
7	550.89	397.2	2.6	3,071	0	1,382	0	375	7	0.05	0.02
8		0.0	0.0								
TOTALS			32.7	24,215	0	4,928	0	2,761	59	0.43	0.90
ACRE-FEET			32,700	48,030	0	9,775	0	5,476	117		

Comments: * COMPUTED INFLOW IS THE SUM OF CHANGE IN STORAGE, RELEASES, PUMPING AND EVAPORATION

SUMMARY

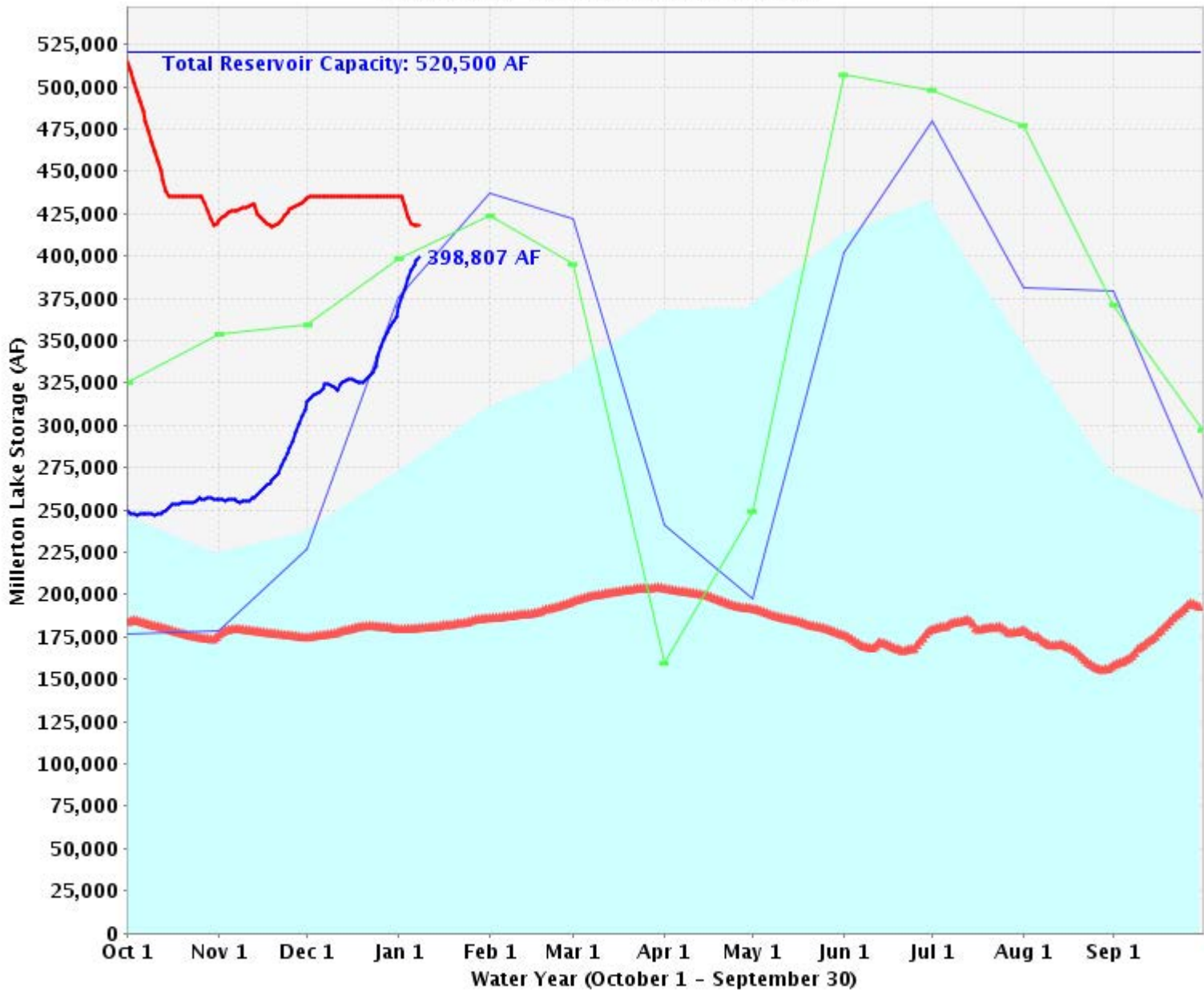
Release (ACRE-FEET)				Precipitation	
Friant-Kern Canal	9,775	River at Friant	5,476	This month	0.90
Madera Canal	0	Total Releases	15,251	October 01, 2025 To date	9.23

San Joaquin Precipitation: 5-Station Index, January 09, 2026



(ctrl+click for multiple selections)

Millerton Lake Storage Levels



Historical Average — Total Reservoir Capacity — TOC — 2014-2015 — 1977-1978 — 1982-1983 (wet)
— 2025-2026(current)

Snowpack as of 1/9/2026

	Statewide	Northern Region	Central Region	Southern Region
Percent of normal to date	89.0%	67.0%	90.0%	110.0%
Percent of April 1st average	38.0%	28.0%	39.0%	48.0%

Last Updated: 2026-01-09 09:49:37

PCP: NA, SWE: NA

Previous

Next

-21 0

