



LOWER SAN JOAQUIN LEVEE DISTRICT

Local Maintaining Agency for the Central Valley Flood Protection Board

11704 W. Henry Miller Avenue, Dos Palos, CA

(559) 400-2077 LSJLD@elite.net

<http://www.lsjld.specialdistrict.org>

NOTICE IS HEREBY BY GIVEN that on Tuesday, July 9, 2024, at 8:30 a.m., the Board of Directors of the Lower San Joaquin Levee District will meet in the Board Room of the Henry Miller Reclamation District office located at 11704 W. Henry Miller Ave, Dos Palos, California.

1. PLEDGE OF ALLEGIANCE
2. CORRECTION OR ADDITIONS
The Board will consider corrections or additions to the agenda for items requiring immediate action that have come to the board's attention after posting the agenda.
3. APPROVAL OF MINUTES: Regular meetings of June 11, 2024
4. SUPERINTENDENT'S REPORT
 - a. Maintenance Crew Activity
5. LEGAL COUNSEL'S REPORT
 - a. Legislation: Review and consider taking action.
 - b. Report on other legal matters affecting the District.
6. ACTION ITEMS
 - a. Division Five Representative Case Vlot: Review and consider taking action.
 - b. David Engineering Presentation. Resolution 732-24, Madera Co GSA Encroachment Diversions, review and consider taking action.
7. SECRETARY-MANAGER'S REPORT
 - a. Flood Operations and District Updates.
 - b. DWR - Deferred Maintenance Program (DMP) Update.
 - c. DWR - Flood Maintenance Assistance Program (FMAP) Update.
 - d. DWR - Flood System Repair Program (FSRP) Update.
 - e. DWR – Regional Flood Management Plan (RFMP) Update.
8. BUDGET STATUS REPORT
 - a. Acknowledgment/Approval of claims for payment: Review and consider taking action.
9. OTHER BUSINESS
10. PUBLIC COMMENT: This is the time reserved for individuals to comment on Levee District business, not on the agenda (Comments will be limited to 5 minutes. Discussions that would be longer than the 5 minutes limit should be submitted for inclusion on the next regular agenda.).
11. ADJOURNMENT

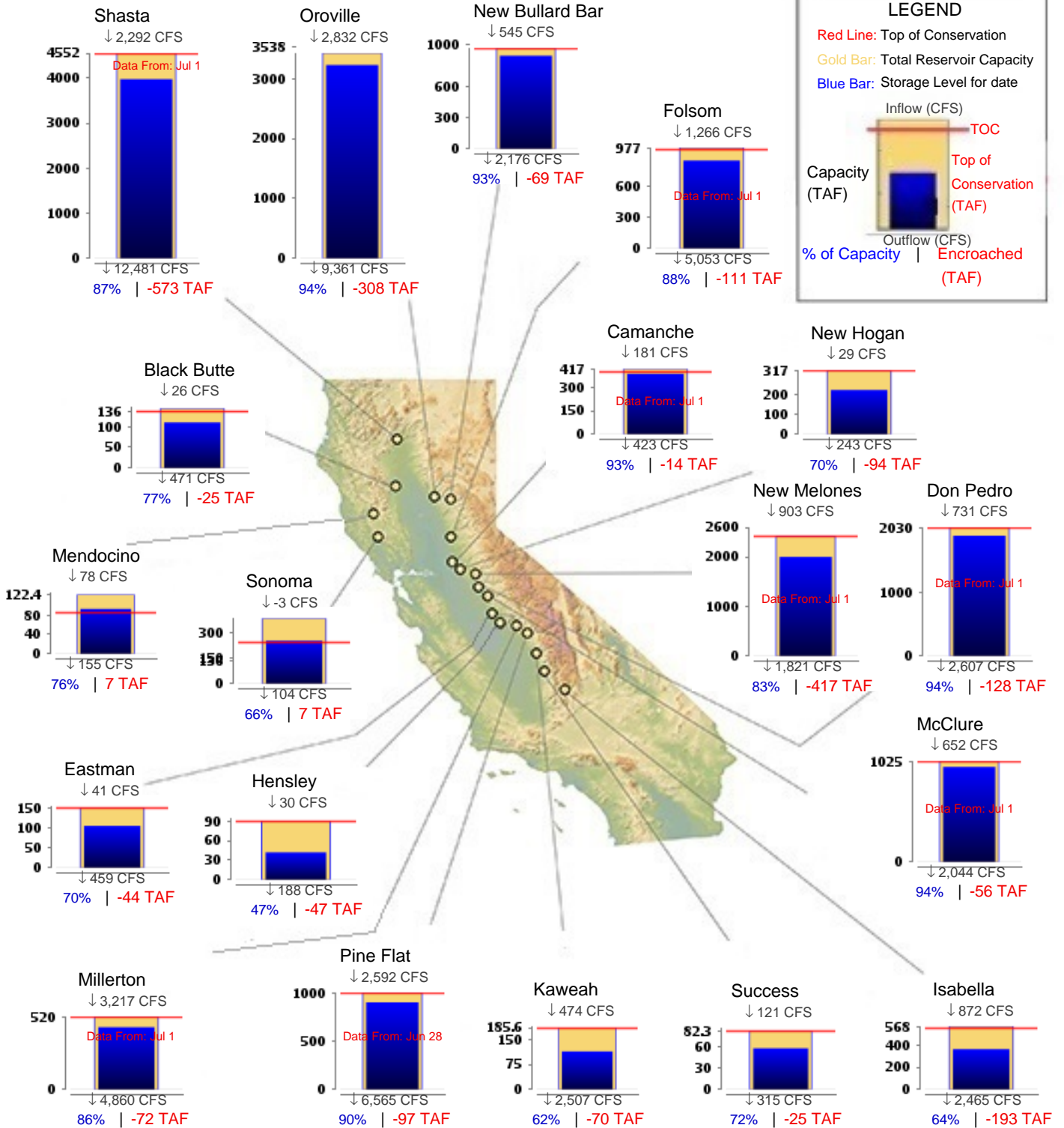
The Board will consider corrections or additions to the agenda for items requiring immediate action that have come to the Board's attention following the agenda's mailing. A person with a qualifying disability under the Americans with Disabilities Act may request the District provide modification or accommodation for participation in any public meeting of the District. Requests for assistance and for agendas and agenda packets shall be made in person, by telephone (559-400-2077), or by written correspondence to the District at least twenty- four hours before a meeting.



CURRENT RESERVOIR CONDITIONS

TOP OF CONSERVATION CONDITIONS (TOC) CENTRAL VALLEY RUSSIAN RIVER FLOOD CONTROL RESERVOIRS

Midnight - July 2, 2024





July 2024

DAY	ELEV	STORAGE		COMPUTED* INFLOW C.F.S.	RELEASE - C.F.S.				EVAPORATION		PRECIP INCHES
		1000 ACRE-FEET			CANALS		RIVER		C.F.S.	INCHES	
		IN LAKE	CHANGE		MADERA	FRIANT-KERN	SPILL	OUTLET			
		451.6									
1	562.63	448.2	-3.4	3,217	878	3,571	0	411	63	0.43	0.00
2		0.0	0.0								
TOTALS			-3.4	3,217	878	3,571	0	411	63	0.43	0.00
ACRE-FEET			-3,400	6,381	1,742	7,083	0	815	125		

Comments: * COMPUTED INFLOW IS THE SUM OF CHANGE IN STORAGE, RELEASES, PUMPING AND EVAPORATION

SUMMARY

Release (ACRE-FEET)				Precipitation	
Friant-Kern Canal	7,083	River at Friant	815	This month	0.00
Madera Canal	1,742	Total Releases	9,640	October 01, 2023 To date	12.16



June 2024

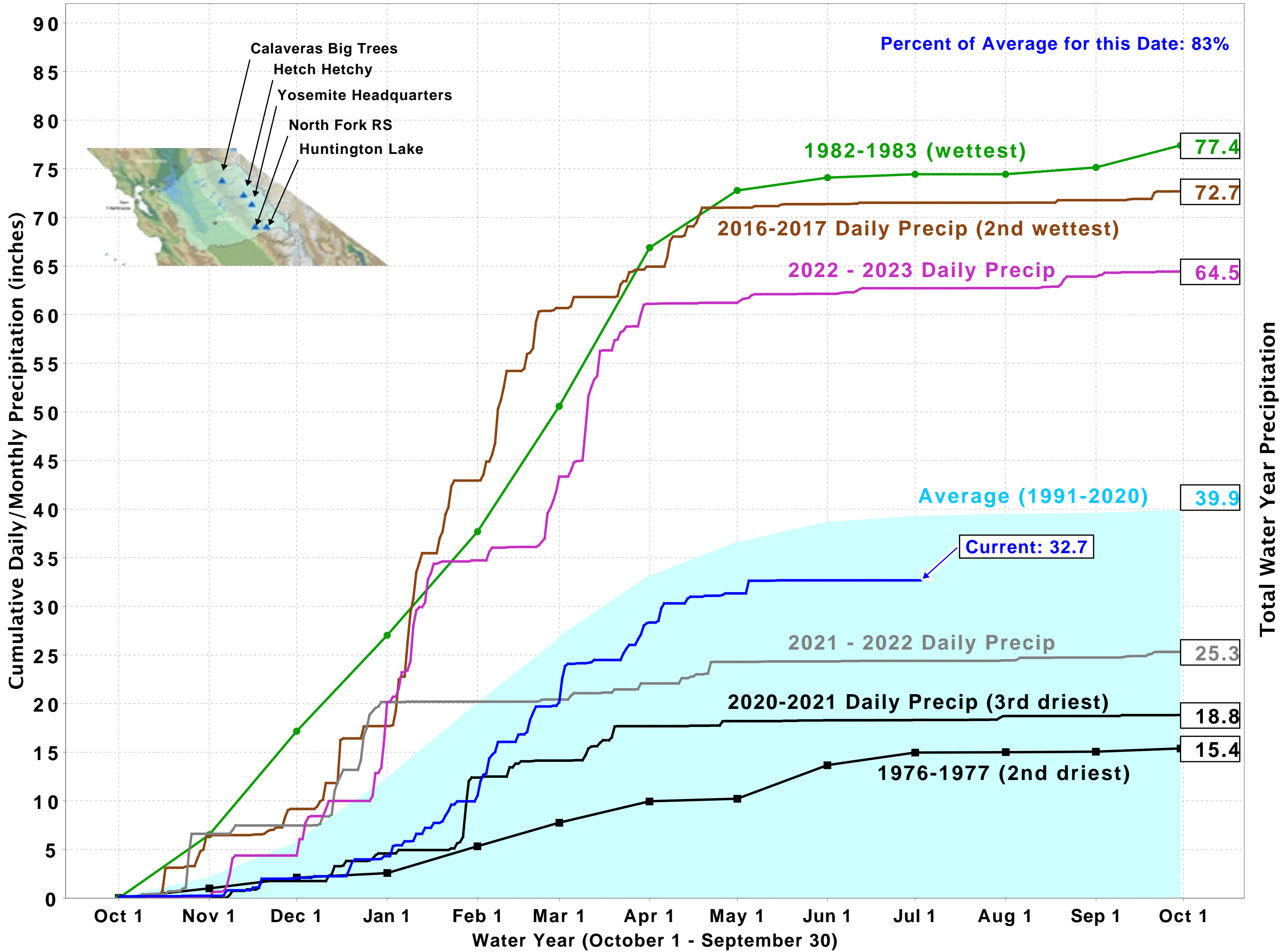
DAY	ELEV	STORAGE		COMPUTED* INFLOW C.F.S.	RELEASE - C.F.S.				EVAPORATION		PRECIP INCHES
		1000 ACRE-FEET			CANALS		RIVER		C.F.S.	INCHES	
		IN LAKE	CHANGE		MADERA	FRIANT-KERN	SPILL	OUTLET			
		508.6									
1	575.69	509.3	0.6	6,251	1,083	4,402	0	350	99	0.63	0.00
2	575.75	509.6	0.3	6,118	1,083	4,403	0	350	135	0.86	0.00
3	575.71	509.4	-0.2	5,848	1,099	4,403	0	362	82	0.52	0.00
4	575.54	508.5	-0.8	5,570	1,160	4,402	0	370	52	0.33	0.00
5	575.45	508.1	-0.4	5,793	1,175	4,401	0	370	67	0.43	0.00
6	575.77	509.7	1.5	6,789	1,160	4,402	0	370	77	0.49	0.00
7	576.95	515.4	5.7	8,018	1,047	3,641	0	370	68	0.43	0.00
8	577.81	519.6	4.2	6,252	950	2,714	0	383	84	0.53	0.00
9	578.45	522.7	3.1	5,963	973	2,813	155	391	45	0.28	0.00
10	578.94	525.2	2.4	6,730	1,006	3,501	508	437	62	0.39	0.00
11	578.77	524.3	-0.8	6,089	1,036	4,304	557	549	65	0.41	0.00
12	578.47	522.8	-1.5	5,949	1,077	4,899	198	437	83	0.52	0.00
13	578.05	520.8	-2.1	5,447	1,097	4,896	26	391	79	0.50	0.00
14	577.46	517.9	-2.9	4,895	1,077	4,811	0	391	73	0.46	0.00
15	576.48	513.1	-4.8	3,712	1,030	4,637	0	391	65	0.41	0.00
16	575.38	507.8	-5.3	3,573	993	4,783	0	390	97	0.62	0.00
17	574.21	502.1	-5.6	3,151	1,000	4,529	0	384	81	0.52	0.00
18	573.33	497.9	-4.2	3,419	971	4,149	0	370	54	0.35	0.00
19	572.23	492.7	-5.2	2,748	897	4,057	0	370	66	0.43	0.00
20	571.23	487.9	-4.7	2,963	881	4,010	0	370	89	0.58	0.00
21	570.34	483.7	-4.2	2,763	894	3,566	0	383	32	0.21	0.00
22	569.89	481.6	-2.1	3,089	892	2,841	0	390	32	0.21	0.00
23	569.34	479.1	-2.6	3,118	892	3,017	0	390	120	0.79	0.00
24	568.56	475.4	-3.6	2,848	879	3,357	0	390	60	0.40	0.01
25	567.52	470.6	-4.8	2,246	864	3,352	0	390	78	0.52	0.00
26	566.61	466.4	-4.2	2,579	878	3,358	0	390	75	0.50	0.00
27	565.72	462.3	-4.1	2,592	866	3,323	0	397	70	0.47	0.00
28	564.73	457.7	-4.5	2,124	850	3,093	0	410	53	0.36	0.00
29	564.06	454.7	-3.1	2,437	830	2,661	0	411	73	0.50	0.00
30	563.38	451.6	-3.1	2,552	850	2,774	0	411	69	0.47	0.00
TOTALS			-57.0	131,626	29,490	115,499	1,444	11,758	2,185	14.12	0.01
ACRE-FEET			-57,000	261,080	58,493	229,092	2,864	23,322	4,334		

Comments: * COMPUTED INFLOW IS THE SUM OF CHANGE IN STORAGE, RELEASES, PUMPING AND EVAPORATION

SUMMARY

Release (ACRE-FEET)				Precipitation	
Friant-Kern Canal	229,092	River at Friant	23,322	This month	0.01
Madera Canal	58,493	Total Releases	313,771	October 01, 2023 To date	12.16

San Joaquin Precipitation: 5-Station Index, July 03, 2024





STATEWIDE SNOW WATER CONTENT

CURRENT REGIONAL SNOWPACK FROM AUTOMATED SNOW SENSORS

% of April 1 Average / % of Normal for This Date



NORTH	
Data as of July 2, 2024	
Number of Stations Reporting	23
Average snow water equivalent (Inches)	0.0
Percent of April 1 Average (%)	0
Percent of normal for this date (%)	0

CENTRAL	
Data as of July 2, 2024	
Number of Stations Reporting	36
Average snow water equivalent (Inches)	0.0
Percent of April 1 Average (%)	0
Percent of normal for this date (%)	0

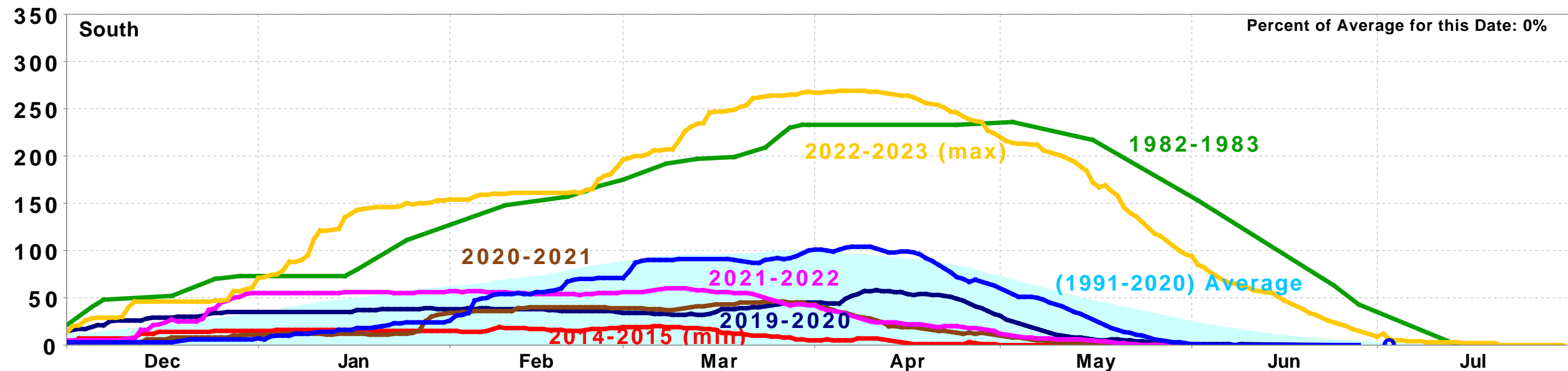
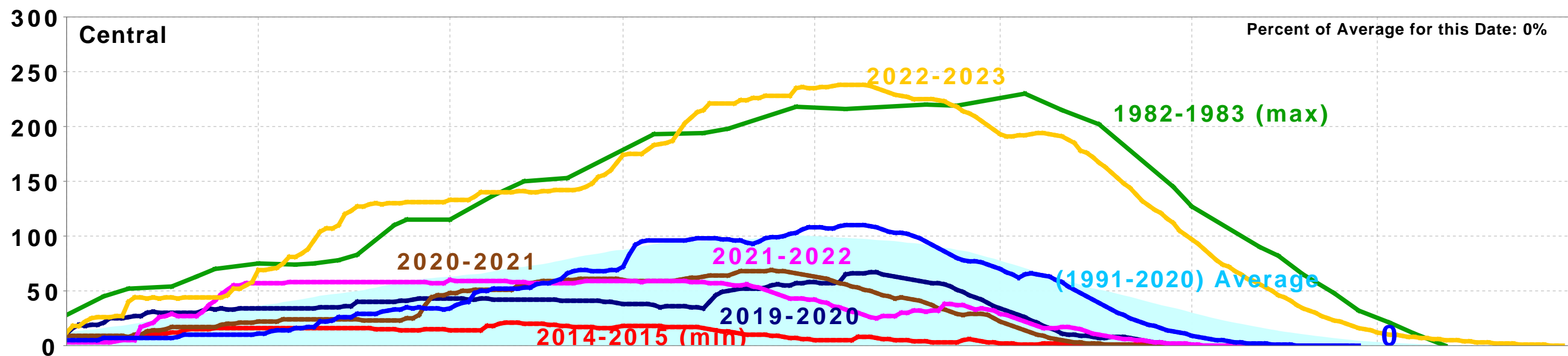
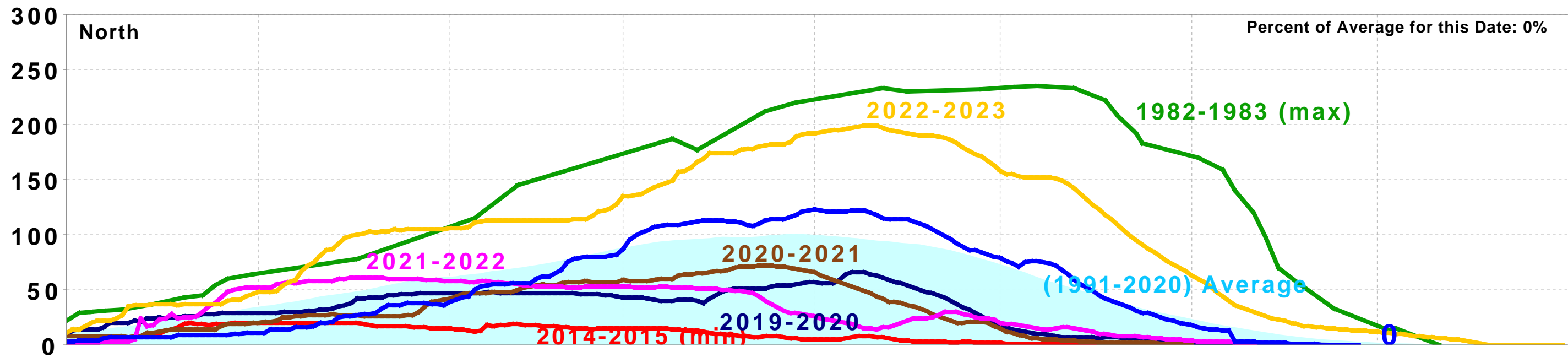
SOUTH	
Data as of July 2, 2024	
Number of Stations Reporting	26
Average snow water equivalent (Inches)	0.0
Percent of April 1 Average (%)	0
Percent of normal for this date (%)	0

STATE	
Data as of July 2, 2024	
Number of Stations Reporting	85
Average snow water equivalent (Inches)	0.0
Percent of April 1 Average (%)	0
Percent of normal for this date (%)	0

Statewide Average: 0% / 0%

Data as of July 2, 2024

California Snow Water Content, June 28, 2024, Percent of April 1 Average



Statewide Percent of April 1: 0%

Statewide Percent of Average for Date: 0%

Friant Dam / Millerton Lake - San Joaquin River Basin

WY 2024 | Generated: 2024-07-03T08:06:47-0700

